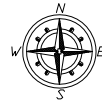






STRALCIO PLANIMETRIA AEROFOTOGRAMMETRICA Rapp. 1/10'000



LEGENDA:

-  INTONACO INTEGRALMENTE CONSERVATO IN SITO
-  INTONACO PARZIALMENTE CONSERVATO IN SITO, CON LIMITATE E LOCALIZZATE MANCANZE
-  INTONACO PARZIALMENTE CONSERVATO IN SITO CON ESTESE E DIFFUSE MANCANZE
-  INTONACO LIMITATAMENTE CONSERVATO IN SITO O ASSENTE



STRALCIO PLANIMETRIA catastale Rapp. 1/1000

